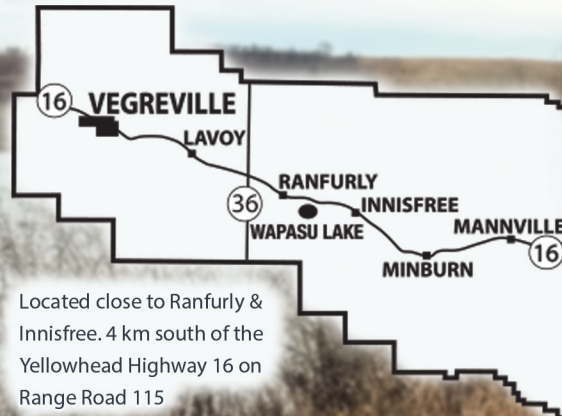


## DID YOU KNOW?

- NEW AND IMPROVED WALKING TRAILS WERE DEVELOPED IN 2014
- WAPASU IS ONLY 1/2 HOUR DRIVE FROM VEGREVILLE AND 20 MIN. FROM MANNVILLE
- THE DAY USE AREA IS A FANTASTIC PLACE TO SPEND WITH FAMILY AND FRIENDS DURING THE SUMMER MONTHS
- FREE FIREWOOD IS AVAILABLE FOR PARK USE ONLY
- LEISURE ACTIVITIES INCLUDE:
  - SWIMMING
  - FIRE PITS AND PICNIC AREA
  - COOK HOUSE
  - BALL DIAMONDS
  - GEOCACHING
  - CANOEING AND KAYAKING
  - BIRD WATCHING
  - HIKING TRAILS
  - OPEN GRASSY AREA
  - AND MUCH MORE!

The Wapasu Lake Conservancy Park near Innisfree is a joint undertaking to preserve and protect the wildlife habitat known in and around the Lake. Wapasu Lake (Cree for white swan) is a known migratory stop for white swans, and countless wildlife species. Included in this project is the development of 8 kilometers of multi-use nature trails, bird viewing sites, and restored native botanical sites. Trails are now developed to the summit of the natural elevation that provides a panoramic view of the lake and surrounding area for you to enjoy. Enjoy the day-use and recreational area along the southeast shore of the lake. For an overnight stay, book a room at the Beachside Bed & Breakfast by calling 780-592-3840 or visiting [www.thebeachside.ca](http://www.thebeachside.ca).



COUNTY OF MINBURN NO. 27

[www.minburncounty.ab.ca](http://www.minburncounty.ab.ca)  
[info@minburncounty.ab.ca](mailto:info@minburncounty.ab.ca)

Box 550, 4909 - 50 Street  
Vegreville, AB T9C 1R6








# WAPASU LAKE CONSERVANCY PARK

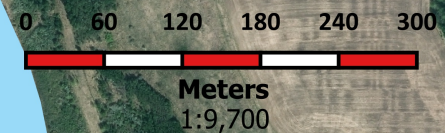
## PARK MAP



# Wapasu Lake

## LEGEND:

-  Hiking Trail
-  Parking
-  Picnic Area
-  Beach/Swimming
-  Scenic Lookout
-  Recreation Area
-  Bed and Breakfast



David Thompson Drive  
To Innisfree →

Wapasu Lake Rd

Rge Rd 120

Rge Rd 120

Wapasu Drive